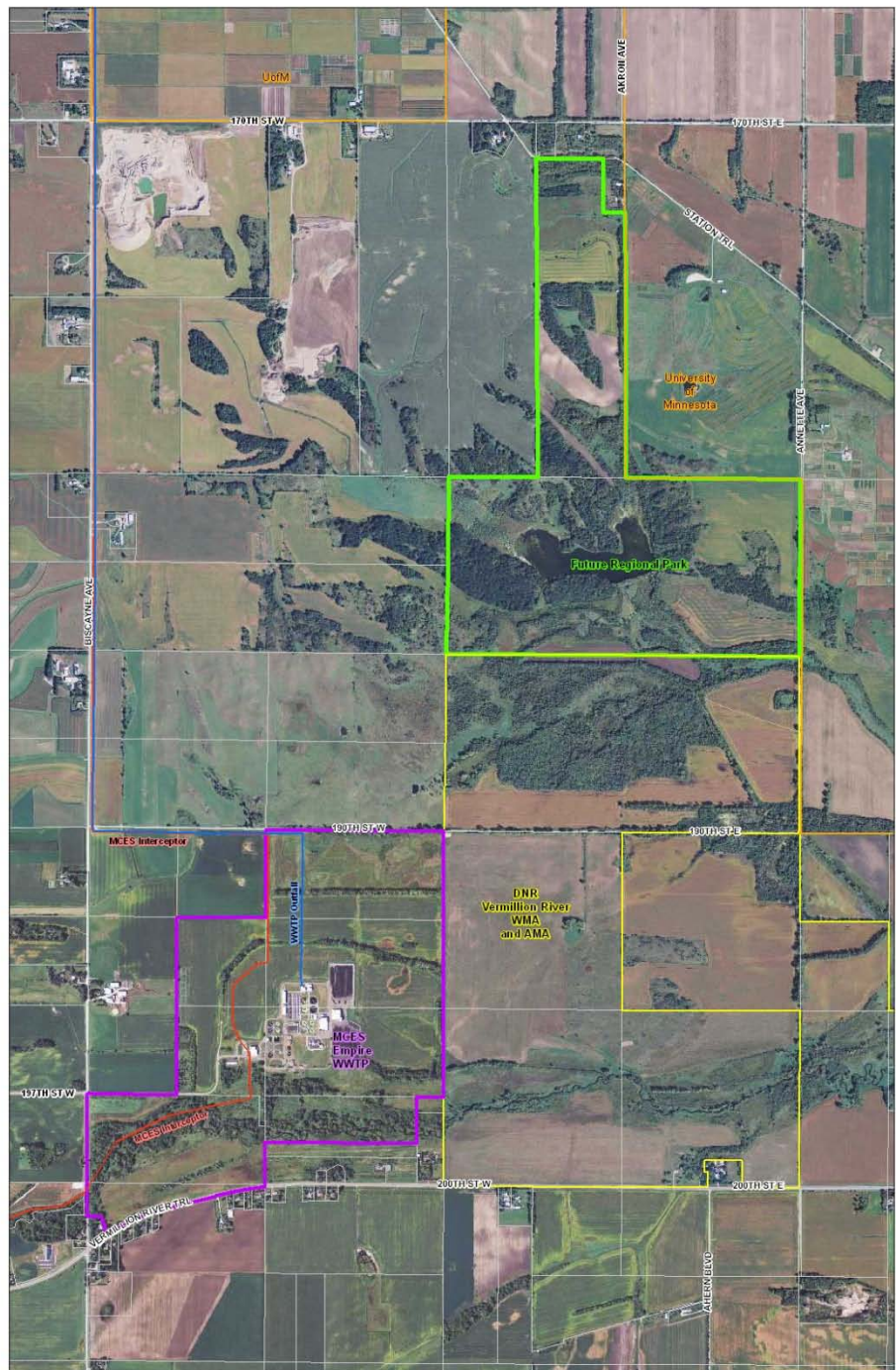


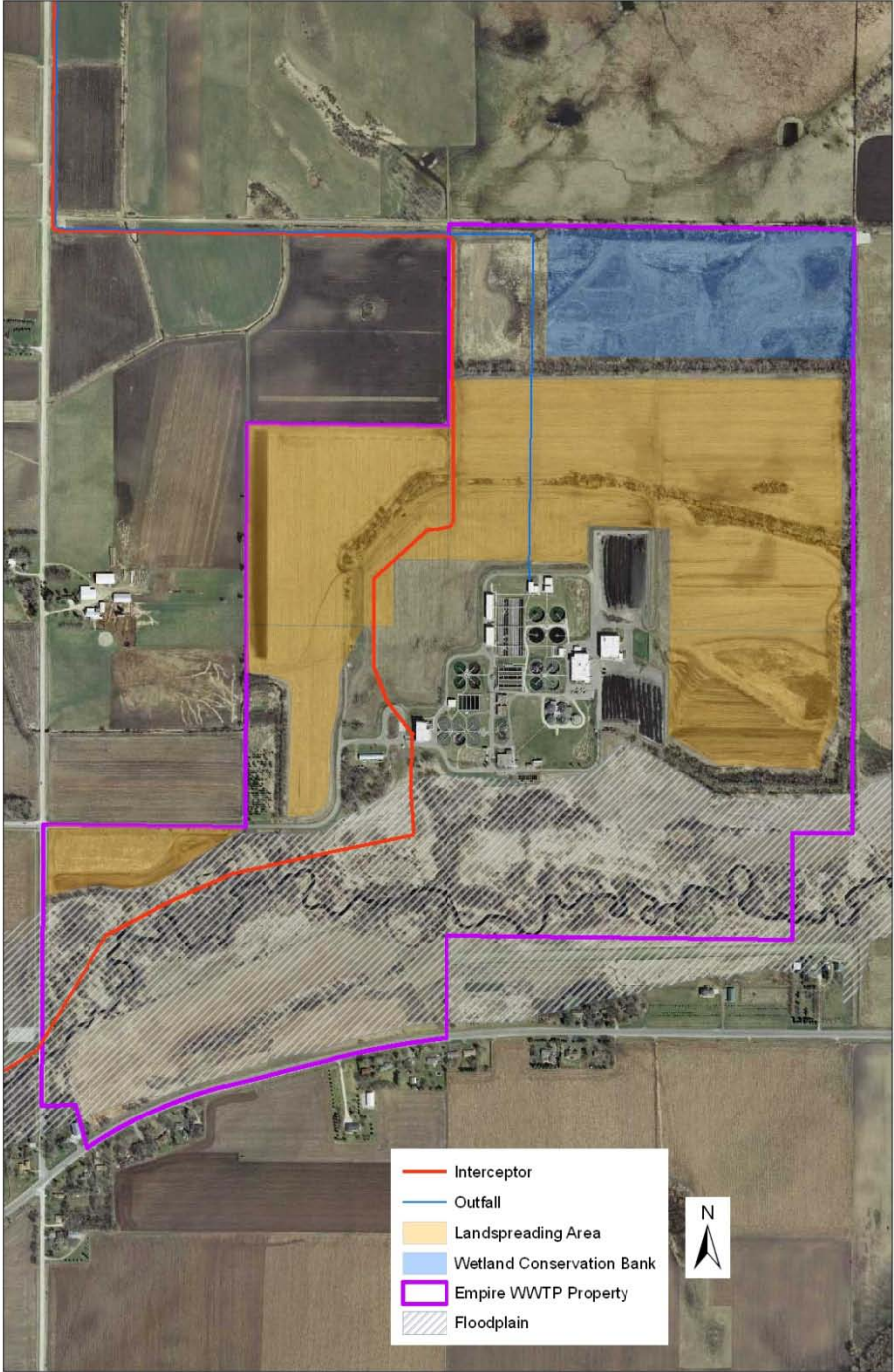
Info Item 3: Dakota County Trail Plan and MCES Facilities

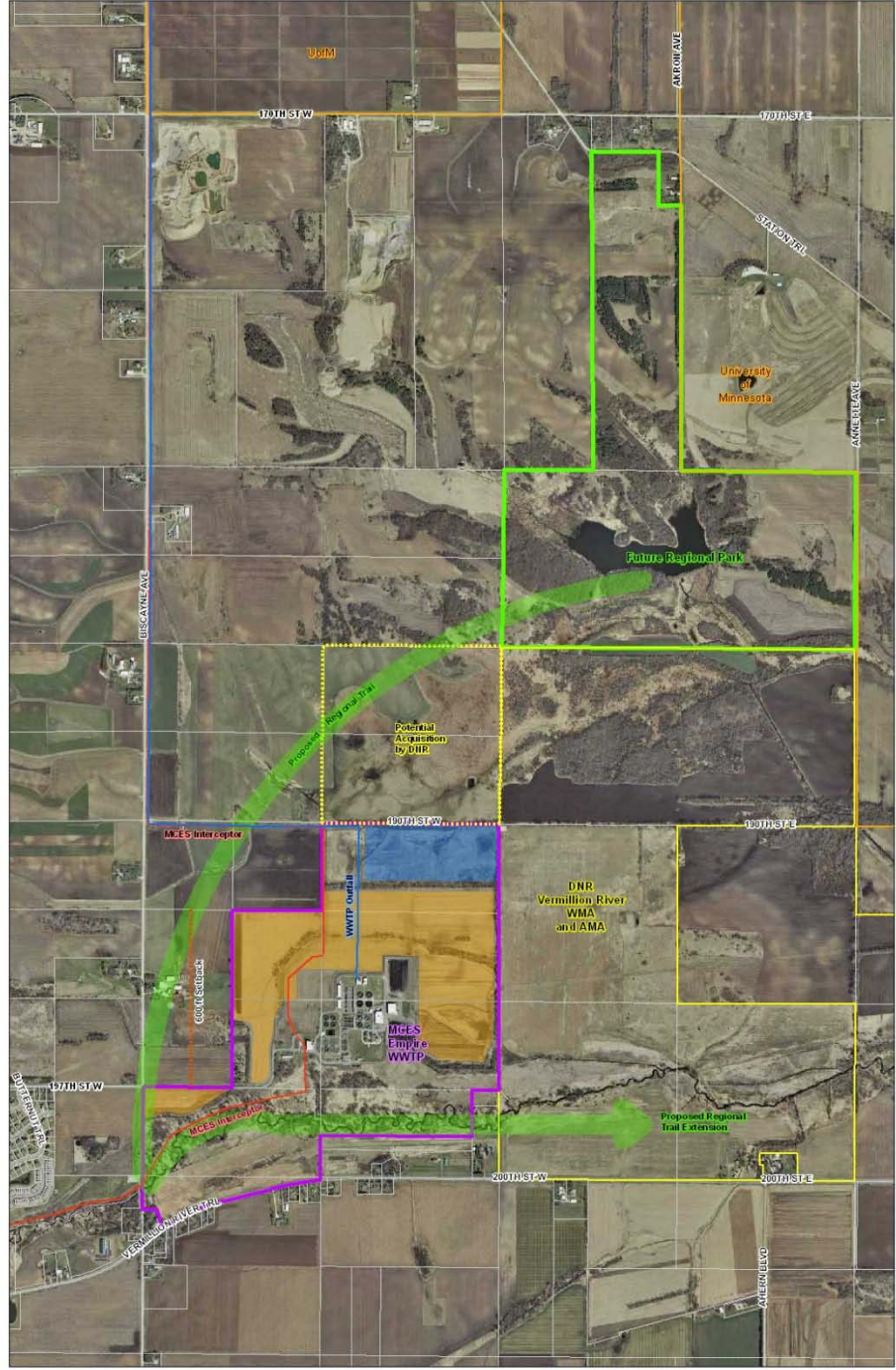
Presented to the Environment Committee

September 27, 2011


Bryce Pickart, Assistant General Manager, Technical Services








Minnesota River Regional Greenway 494 to TH 77 - Map 3



- Existing/Funded Regional Trail
- Preferred Regional Trail Route
- Alternate Regional Trail Route
- Existing Local Trail
- Proposed Local Connection
- Trailhead Area ?
- Water Quality/Habitat Restoration
- MPCA - MES Sites (Dump Sites)



Minnesota River Regional Greenway 494 to TH 77 - Map 4



Existing At Grade Crossing ?

Nichols Fen

To DNR Boat Launch

METRO WASTE WORTHINGTON
NICHOLS FEN RESTORATION

- Existing/Funded Regional Trail
- Preferred Regional Trail Route
- Alternate Regional Trail Route
- Existing Local Trail
- Proposed Local Connection
- Trailhead Area ?
- Water Quality/Habitat Restoration
- MPCA - MES Sites (Dump Sites)