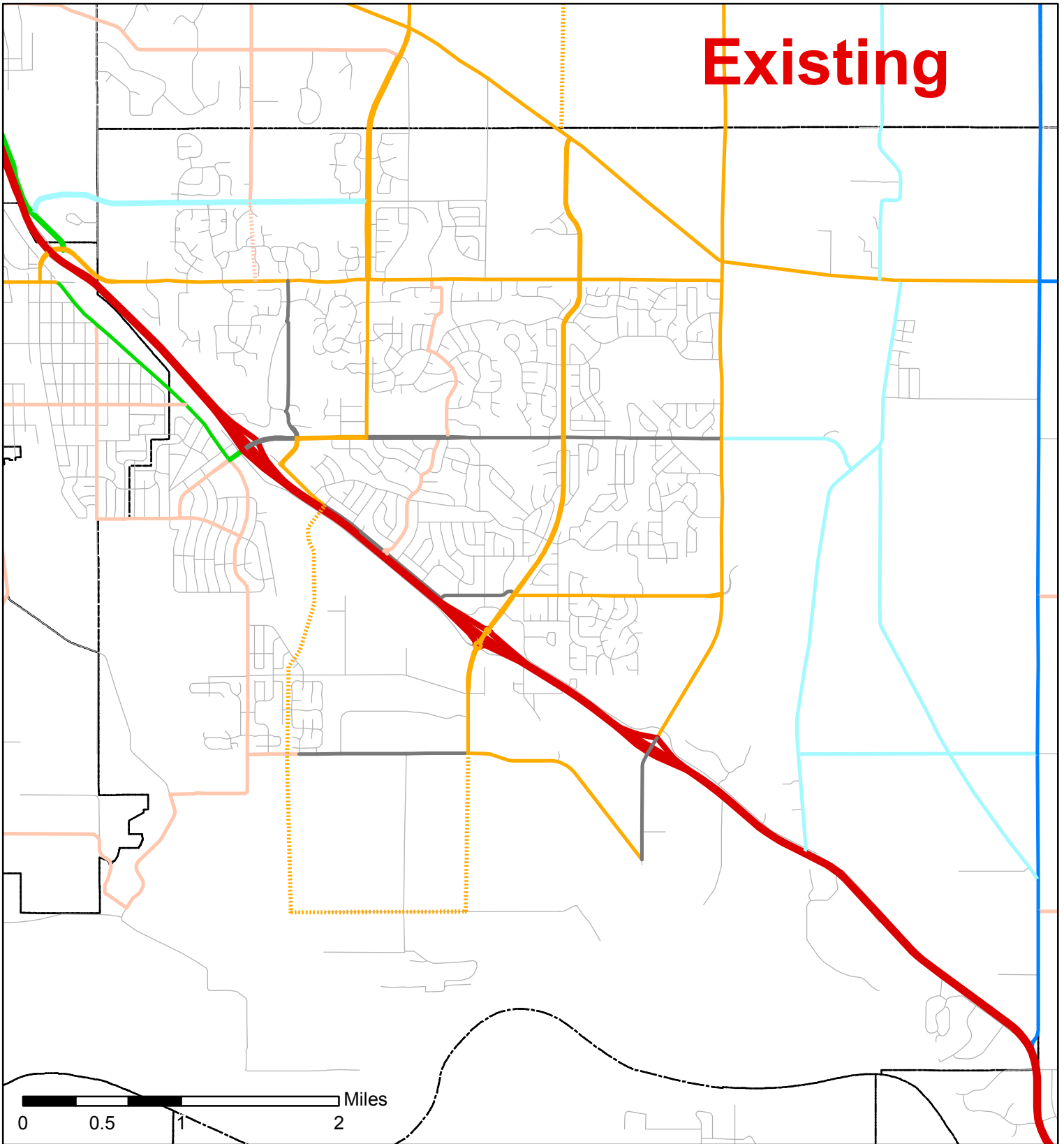










Functional Class Roads Change Requests Cottage Grove









ID# 1242 - 1273



Existing Regional Functional Class Roads

-  Principal Arterial
-  B Minor
-  Major Collector
-  Minor Collector
-  A Minor Augmentor
-  A Minor Reliever
-  A Minor Expander
-  A Minor Connector

Planned Regional Functional Class Roads

-  Principal Arterial
-  B Minor
-  Major Collector
-  Minor Collector
-  A Minor Augmentor
-  A Minor Reliever
-  A Minor Expander
-  A Minor Connector

 City / Township Boundaries

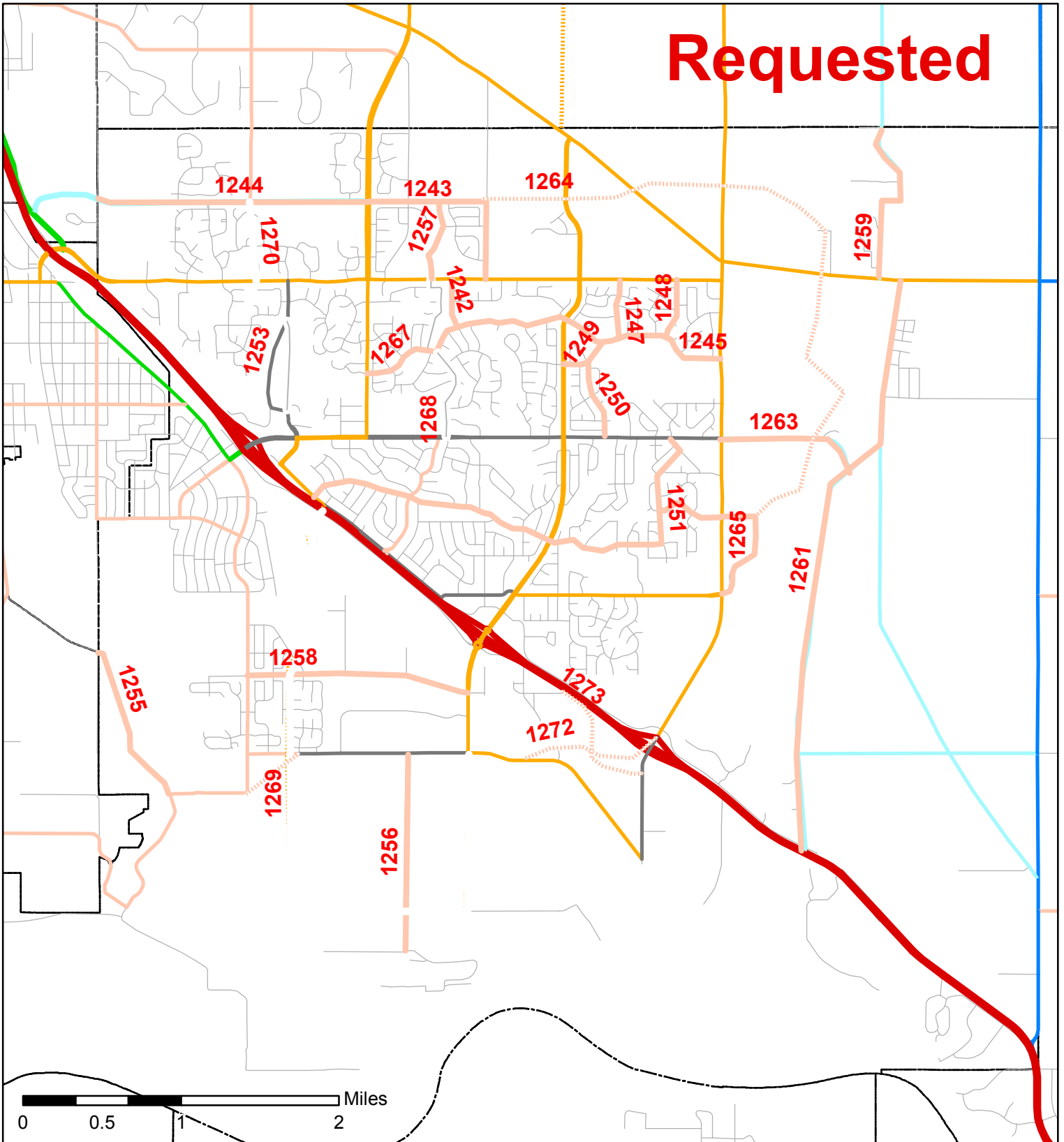
 TLG Street Centerlines

 County Boundaries



Functional Class Roads Change Requests Cottage Grove

ID# 1242 - 1273



Requested

Existing Regional Functional Class Roads

- Principal Arterial
- B Minor
- Major Collector
- Minor Collector
- A Minor Augmentor
- A Minor Reliever
- A Minor Expander
- A Minor Connector

Planned Regional Functional Class Roads

- Principal Arterial
- B Minor
- Major Collector
- Minor Collector
- A Minor Augmentor
- A Minor Reliever
- A Minor Expander
- A Minor Connector

City / Township Boundaries

TLG Street Centerlines

County Boundaries



Regional Functional Classification Change Request Form

ID Number: *Internal Use Only*

Date of Request: *Internal Use Only*

Roadway Name: Multiple - See attached

Roadway CSAH #

Roadway MSA #

Roadway County Rd #

Request Type: _____

Functional Classification Information:

Existing Roadway

Current Classification: Local

Requested Classification: Major Collector

If other: Multiple instances

Planned Roadway

Current Classification: N/A

Requested Classification: Major Collector

If other: multiple instances

Planned to existing Contingent Conditions: -----

Other / Explain:

Request Information:

Change Start Location: varies

Change End Location: varies

Length of Requested Change (Miles):

Dependent on other Requested Changes: -----

Road name(s) or ID Number(s) of dependent requests:

Involves other jurisdictions (-----) If "yes" please attach letter(s) of support

Purpose of Change: Please explain rationale for requested Change

The proposed changes outlined in this request revise the City's existing functional classification system in order to provide consistency with the Metropolitan Council and City of Cottage Grove Comprehensive Plan.

----- Required for B-Minor, A-Minor and PA Requests -----

Criteria: Illustrate how the requested change to a roadway functional classification complies with the following criteria:

Place Connections:

Spacing:

Management:

System Connections & Access Spacing:

Trip Making Services:

Mobility vs. Land Access:

IF request impacts the A-Minor Arterial Sub-Classification, provide these attributes:

(from Table D-4 in TPP, http://www.metrocouncil.org/planning/transportation/TPP/2010/Oct21/Appendix/D_FunClass.pdf)

Use:

Location:

Regional Functional Classification Change Request Form

ID Number: *Internal Use Only*

Date of Request: *Internal Use Only*

Trip Length:

Problem Addressed:

(Optional) Typical Characteristics: Providing the following to support the request

Intersection Treatments:

Present AADT:

Estimated Future AADT/Year:

Source of Estimated AADT/Date:

Posted Speed:

----- **Required for All Requests** -----

MAP: Please attach an 8.5 by 11 map of the requested change. Please include all appropriate labels and highlight the roadway in question.

Contact Information:

Agency/City/County: City of Cottage Grove

Contact Person: Jennifer Levitt

Phone: 651-458-2890

Fax: 651-458-6080

Email: jlevitt@cottage-grove.org

Address: 8635 West Point Douglas Road

City: Cottage Grove

State: MN

Zip: 55016

----- **Committee Staff ONLY** -----

Staff Recommendation:

Consent Approval: -----

Technical Correction: -----

Staff Recommendation:

MnDOT Consent: YES

NO

Comments:

Potential Issues:

Change Tracking:

TAC Planning Record of Decision:

Date:

TAC Record of Decision:

Date:

TAB Record of Decision (PA ONLY):

Date:

Mn/DOT Notification:

Date:

Geography Recorded: -----

Date:








Previous Action ID:

Date:

City of Cottage Grove
Metropolitan Council
2012 Function Classification - Change Request

Roadway	Termini		Functional Classification	
	Begin	End	Met Council (Existing)	City Requested
110th Street	Unnamed (Future)	Jamaica Avenue (Future)	A Minor Arterial (Future)	Remove from System
71st Street	Idsen Avenue	Imperial Avenue	Collector (Major)	Remove from System
Hadley Avenue	65th Street	70th Street	Future Collector (Major)	Remove from System
Harkness Avenue	70th Street	80th Street	B Minor Arterial	Remove from System
Idsen Avenue	Imperial Avenue	71st Street	Collector (Major)	Remove from System
Imperial Avenue	Ideal Avenue	71st Street	Collector (Major)	Remove from System
Jamaica Avenue (Future)	100th Street	110th Street	A Minor Arterial (Future)	Remove from System
Unnamed (Future)	110th Street	East Point Douglas Road	A Minor Arterial (Future)	Remove from System
100th Street	Hayward Avenue	103rd Street	Non-Existing	Major Collector (Future)
Innovation Road	TH 61	100th Street	Non-Existing	Major Collector (Future)
Ravine Parkway	85th Avenue	Inwood Avenue	Non-Existing	Major Collector (Future)
West Point Douglas Road	96th Street	Innovation Road	Non-Existing	Major Collector (Future)
Hardwood Avenue	70th Street	80th Street	Local	B Minor Arterial
65th Street	Hinton Avenue	Inwood Avenue	Local	Collector (Major)
75th Street	Jamaica Avenue	Indian Boulevard	Local	Collector (Major)
85th Street	Johansen Avenue	Ravine Parkway	Local	Collector (Major)
95th Street	Hadley Avenue	Jamaica Avenue	Local	Collector (Major)
Grey Cloud Trail	103rd Street	City Limit (West)	Local	Collector (Major)
Hillside Trail	East Point Douglas Road	Johansen Avenue	Local	Collector (Major)
Ideal Avenue	100th Street	113th Street	Local	Collector (Major)
Ideal Avenue (76th Street)	Hinton Avenue	Imperial Avenue	Local	Collector (Major)
Idsen Avenue	65th Street	70th Street	Local	Collector (Major)
Indian Boulevard	Ideal Avenue	Keats Avenue (CSAH 19)	Local	Collector (Major)
Innsdale Avenue	Indian Boulevard	70th Street	Local	Collector (Major)
Inwood Avenue	65th Street	70th Street	Local	Collector (Major)
Jeffrey Avenue	75th Street	80th Street	Local	Collector (Major)
Jensen Avenue	Indian Boulevard	70th Street	Local	Collector (Major)
Johansen Avenue	Hillside Trail	Joliet Avenue	Local	Collector (Major)
Joliet Avenue	Johansen Avenue	80th Street	Local	Collector (Major)
Joliet Avenue	Indian Boulevard	70th Street	Local	Collector (Major)
Ravine Parkway	85th Street	90th Street	Local	Collector (Major)
65th Street	City Limit (West)	Hinton Avenue	Collector (Minor)	Collector (Major)
80th Street	Keats Avenue (CSAH 19)	Kimbrow Avenue	Collector (Minor)	Collector (Major)
Kimbrow Avenue	US 61	Lamar Avenue	Collector (Minor)	Collector (Major)
Lamar Avenue	Kimbrow Avenue	70th Street	Collector (Minor)	Collector (Major)
Lamar Avenue	70th Street	City Limit (North)	Collector (Minor)	Collector (Major)

**PROPOSED CHANGES
 TO EXISTING
 METROPOLITAN COUNCIL
 ROADWAY FUNCTIONAL
 CLASSIFICATION MAP**

-  Future Major Collector
-  Remove From System
-  Upgrade to Major Collector
-  Downgraded to Local
-  B Minor
-  Municipal Boundary
-  Water

